

A46 Newark Bypass

TR010065/APP/6.3

6.3 Environmental Statement

Appendix 7.3 Key Visual Receptor Photographs and Photomontages Part 1

APFP Regulation 5(2)(a)

Planning Act 2008

Infrastructure Planning (Applications: Prescribed Forms and
Procedure) Regulations 2009

Volume 6

April 2024

Infrastructure Planning

Planning Act 2008

**The Infrastructure Planning
(Applications: Prescribed Forms
and Procedure) Regulations 2009**

A46 Newark Bypass

Development Consent Order 202[x]

ENVIRONMENTAL STATEMENT

**APPENDIX 7.3 KEY VISUAL RECEPTOR PHOTOGRAPHS AND
PHOTOMONTAGES - PART 1**

Regulation Number:	Regulation 5(2)(a)
Planning Inspectorate Scheme Reference	TR010065
Application Document Reference	TR010065/APP/6.3
Author:	A46 Newark Bypass Project Team, National Highways

Version	Date	Status of Version
Rev 1	April 2024	DCO Application

Contents

1 Introduction	1
2 Key visual receptors	2
2.1 Methodology	2
2.2 Photography	2
3 Photomontages (presented in Part 2 of Appendix 7.3 Visual Receptor Photographs and Photomontages).....	4
3.1 Methodology.....	4
3.2 Photomontage locations.....	5
4 References (presented in Part 2 of Appendix 7.3 Visual Receptor Photographs and Photomontages)	7

1 Introduction

- 1.1.1 This appendix presents baseline photography and photomontages for key visual receptors assessed as part of the Chapter 7 (Landscape and Visual Effects) of the Environmental Statement (ES) **(TR010065/APP/6.1)**. These should be viewed in conjunction with the following:
- Location of key visual receptors and photomontages presented in Figure 7.4 (Visual Receptor Location Plan) of the ES Figures **(TR010065/APP/6.2)**.
 - A list of the receptors, including the type of receptor, their sensitivity to change and a description of the baseline view, presented in Appendix 7.2 (Visual Baseline and Impact Schedules) of the ES Appendices **(TR010065/APP/6.3)**.
 - A summary of effects upon visual receptors presented in Chapter 7 (Landscape and Visual Effects) of the ES **(TR010065/APP/6.1)**.
- 1.1.2 Key visual receptors and photomontage locations have been chosen to show a representative sample of existing conditions and provide a visual representation of the scale of the proposed Scheme within its setting.

2 Key visual receptors

2.1 Methodology

- 2.1.1 Winter site photography was captured in February 2022 and March 2023. Summer site photography was captured in September 2022.
- 2.1.2 Camera – Canon EOS Mark II with fixed 50 millimetre lens.
- 2.1.3 Baseline photography is presented as a single frame photograph (approximately 39.7 degrees Horizontal field of view (HFOV)) at A3, as a 100% reference image, with panoramas (approximately 90 degrees HFOV) to provide context.

2.2 Photography

- 2.2.1 Key visual receptor locations are listed below. Locations of these receptors are depicted on Figure 7.4 (Visual Receptor Location Plan) of the ES Figures (TR010065/APP/6.2).

Viewpoint 9

- 2.2.2 2.2.2View south-east from Crees Lane representative of views for residents on Crees Lane.

Viewpoint 10

- 2.2.3 View from Public Rights of Way (PRoW) Newark BW2 (bridleway) representative of views for users of the footpath, residents on The Ivies, The Osiers, Mills Drive and The Weavers and recreational users of the River Trent waterway.

Viewpoint 11

- 2.2.4 View east from PRoW Farndon BW1 (bridleway) and Farndon FP4 representative of views for users of the footpaths Farndon BW1, FP4 and the eastern end of Newark FP1 and Newark BW2 west of the A46.

Viewpoint 18

- 2.2.5 View north-west from Newark Castle representative of views for visitors to the Castle and Gardens.

Viewpoint 31

- 2.2.6 View west from the footpath along the River Trent west of River View representative of views for residents and users of the footpath and Bridleway BW5.

Viewpoint 32

- 2.2.7 View north-west from PRow Newark BW6 (Bridleway) representative of views for users of the footpath and the River Trent waterway.

Viewpoint 36

- 2.2.8 View north from Winthorpe Road representative of views for users of the Trent Valley Way long distance route and National Cycle Network Route 64.

Viewpoint 47

- 2.2.9 View south-east from Hargon Lane (west) representative of views residents on Hargon Lane.

Viewpoint 49

- 2.2.10 View west from Drove Lane representative of views for road users.

Viewpoint 9: Representative views for residents on Crees Lane looking south and east.



Viewpoint 9: Winter baseline



Viewpoint 9: Summer baseline



Viewpoint 9: Winter Baseline
A46 Newark Bypass Viewpoint Photography and Photomontages



Viewpoint 9: Summer Baseline
A46 Newark Bypass Viewpoint Photography and Photomontages

Viewpoint 10: View from PRow Newark BW2 (bridleway) representative of views for users of the footpath, residents on The Ivies, The Osiers, Mills Drive and The Weavers and recreational users of the River Trent waterway.



Viewpoint 10: Winter baseline



Viewpoint 10: Summer baseline



Viewpoint 10: Winter Baseline
A46 Newark Bypass Viewpoint Photography and Photomontages




Viewpoint 10: Summer Baseline
A46 Newark Bypass Viewpoint Photography and Photomontages

Viewpoint 11: View east from PRow Farndon BW1 (bridleway) and Farndon FP4 representative of views for users of the footpaths Farndon BW1, FP4 and the eastern end of Newark FP1 and Newark BW2 west of the A46.



Viewpoint 11: Winter baseline



Viewpoint 11: Summer baseline



Viewpoint 11: Winter Baseline
A46 Newark Bypass Viewpoint Photography and Photomontages




Viewpoint 11: Summer Baseline
A46 Newark Bypass Viewpoint Photography and Photomontages

Viewpoint 18: View north-west from Newark Castle representative of views for visitors to the castle and gardens.



Viewpoint 18: Winter baseline



Viewpoint 18: Summer baseline



Viewpoint 18: Winter Baseline
A46 Newark Bypass Viewpoint Photography and Photomontages




Viewpoint 18: Summer Baseline
A46 Newark Bypass Viewpoint Photography and Photomontages

Viewpoint 31: View west from footpath along River Trent west of River View, representative of views for residents and users of the footpath and Bridleway BW5.



Viewpoint 31: Winter baseline



Viewpoint 31: Summer baseline




Viewpoint 31: Winter Baseline
A46 Newark Bypass Viewpoint Photography and Photomontages




Viewpoint 31: Summer Baseline
A46 Newark Bypass Viewpoint Photography and Photomontages

Viewpoint 32: View north-west from PRow Newark BW6 (Bridleway) representative of views for users of the footpath and the River Trent waterway



Viewpoint 32: Winter baseline



Viewpoint 32: Summer baseline



Viewpoint 32: Winter Baseline
A46 Newark Bypass Viewpoint Photography and Photomontages



Viewpoint 32: Summer Baseline
A46 Newark Bypass Viewpoint Photography and Photomontages

Viewpoint 36: View north from Winthorpe Road representative of views for users of the Trent Valley Way long distance route and National Cycle Network Route 64



Viewpoint 36: Winter baseline



Viewpoint 36: Summer baseline



Viewpoint 36: Winter Baseline
A46 Newark Bypass Viewpoint Photography and Photomontages



Viewpoint 36: Summer Baseline
A46 Newark Bypass Viewpoint Photography and Photomontages

Viewpoint 47: View south-east from Hargon Lane (west) representative of views residents on Hargon Lane



Viewpoint 47: Winter baseline



Viewpoint 47: Summer baseline



Viewpoint 47: Winter Baseline
A46 Newark Bypass Viewpoint Photography and Photomontages



Viewpoint 47: Summer Baseline
A46 Newark Bypass Viewpoint Photography and Photomontages

Viewpoint 49: View west from Drove Lane representative of views for road users



Viewpoint 49: Winter baseline



Viewpoint 49: Summer baseline



Viewpoint 49: Winter Baseline
A46 Newark Bypass Viewpoint Photography and Photomontages



Viewpoint 49: Summer Baseline
A46 Newark Bypass Viewpoint Photography and Photomontages